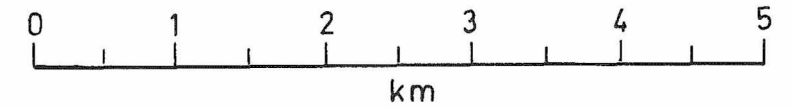
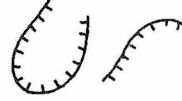
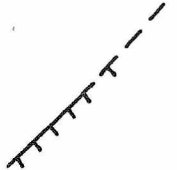


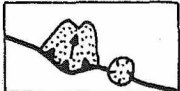


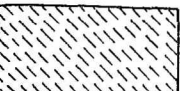


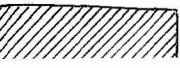


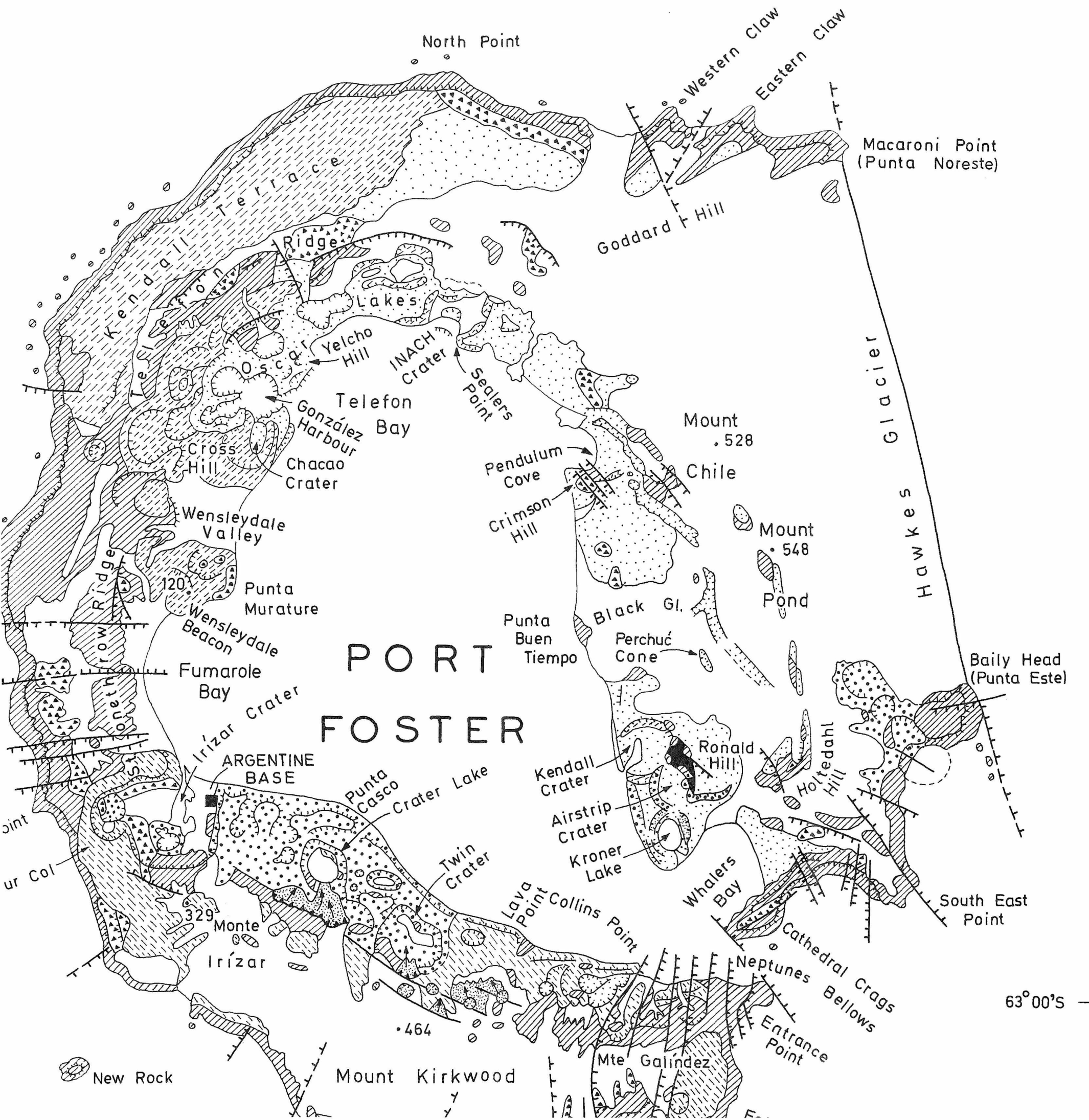
# DECEPTION ISLAND GEOLOGICAL MAP

by  
KRZYSZTOF BIRKENMAJER  
1985, 1988, 1991



## LEGEND:

-  Craters, escarpments
-  selected faults
-  Cover deposits (fluvial, fluvioglacial, beach, talus etc.) glaciers and dead ice
-  Telefon Formation (1967-1972)
-  Kirkwood Fm. (1842) and Kroner maar (1829-1912)
-  Casco Formation (pre-1829)
-  Chacao Formation (pre-1829)
-  Collins Formation (pre-1829)
-  Ronald Formation (pre-1829)
-  Murature Formation
-  Foster Formation



63°00'S